



**Public Services**

Engineering  
212 Operations Center Drive  
Wilmington, NC 28412  
910 341-7807  
910 341-5881 fax  
wilmingtonnc.gov  
Dial 711 TTY/Voice

August 8, 2019

Mr. Joseph S. Taylor, Manager  
Echo Farms, LLC  
3 Centre Drive  
Monroe Township, NJ 08831

**Subject: Stormwater Management Permit No. 2018027R2  
Woodlands at Echo Farms - Ph. 1 - Tract 3B  
High Density Development**

Dear Mr. Taylor:

The City of Wilmington Engineering Division has received a request for a revision to the Stormwater Management Permit for Woodlands at Echo Farms - Ph. 1 - Tract 3B. Having reviewed the application and all supporting materials, the City of Wilmington has determined that the proposed revision meets the requirements of the City of Wilmington's Comprehensive Stormwater Ordinance.

The revisions include:

- Revised Landscape Plans. See approved plans dated August 8, 2019.

Please be aware all terms and conditions of the permit Issued on July 9, 2018 remain in full force and effect. Any additional changes to the approved plans must be approved by this office prior to construction. The issuance of the plan revision does not preclude the permittee from complying with all other applicable statutes, rules, regulations or ordinances which may have jurisdiction over the proposed activity, and obtaining a permit or approval prior to construction.

The revised stamped, approved stormwater management drawings will be released for construction by the Wilmington Planning Division under separate cover. Please replace any old plan sheets from the approved set with the new, revised sheet. An electronic copy of the approved drawing set, permit, application and supplementary documents will be maintained by the Wilmington Engineering Division. If you have any questions, or need additional information, please contact Richard Christensen at (910) 341-7813 or richard.christensen@wilmingtonnc.gov

Sincerely,

  
for Sterling Cheatham, City Manager  
City of Wilmington

cc: T. Jason Clark, PE, Norris & Tunstall Consulting Engineers, P.C.  
Brian Chambers, Senior Planner, City of Wilmington

RECEIVED

APR 5 2019

ENGINEERING

\* unless noted otherwise



Public Services  
Engineering  
414 Chestnut St, Suite 200  
Wilmington, NC 28401  
910 341-7807  
910 341-5881 fax  
wilmingtonnc.gov  
Dial 711 TTY/Voice



STORMWATER MANAGEMENT PERMIT APPLICATION FORM  
(Form SWP 2.2)

NOT #16083  
(Tract 3B)  
Rev.

I. GENERAL INFORMATION

1. Project Name (subdivision, facility, or establishment name - should be consistent with project name on plans, specifications, letters, operation and maintenance agreements, etc.):

Woodlands at Echo Farms - PH1 - Tract 3B

2. Location of Project (street address):

4114 Echo Farms Boulevard

City: Wilmington County: New Hanover Zip: 28412

3. Directions to project (from nearest major intersection):

From the intersection of Independence Blvd. & US 421 (Carolina Beach Rd.), travel Southeast ~4,610'. Echo Farms is on the left.

II. PERMIT INFORMATION

1. Specify the type of project (check one):  Low Density  High Density  
 Drains to an Offsite Stormwater System  Drainage Plan  Other

If the project drains to an Offsite System, list the Stormwater Permit Number(s):

City of Wilmington: \_\_\_\_\_ State - NCDENR/DWQ: \_\_\_\_\_

2. Is the project currently covered (whole or in part) by an existing City or State (NCDENR/DWQ) Stormwater Permit?  Yes  No

If yes, list all applicable Stormwater Permit Numbers:

City of Wilmington: 2018027 (07-09-18) State - NCDENR/DWQ: \_\_\_\_\_

3. Additional Project Permit Requirements (check all applicable):

CAMA Major  Sedimentation/Erosion Control  
 NPDES Industrial Stormwater  404/401 Permit: Proposed Impacts: \_\_\_\_\_

If any of these permits have already been acquired please provide the Project Name, Project/Permit Number, issue date and the type of each permit:

All required permits have been submitted & are under review.



**III. CONTACT INFORMATION**

1. Print Applicant / Signing Official's name and title (specifically the developer, property owner, lessee, designated government official, individual, etc. who owns the project):

Applicant / Organization: Echo Farms, LLC

Signing Official & Title: Joseph S. Taylor, Manager

- a. Contact information for Applicant / Signing Official:

Street Address: c/o Matrix Development Group, 3 Centre Drive

City: Monroe Township State: NJ Zip: 08831

Phone: 732-521-2900 Fax: 609-395-8289 Email: jtaylor@matrixcompanies.com

Mailing Address (if different than physical address): c/o Matrix Development Group, CN 4000

City: Cranbury State: NJ Zip: 08512

- b. Please check the appropriate box. The applicant listed above is:

- The property owner (Skip to item 3)
- Lessee\* (Attach a copy of the lease agreement and complete items 2 and 2a below)
- Purchaser\* (Attach a copy of the pending sales agreement and complete items 2 and 2a below)
- Developer\* (Complete items 2 and 2a below.)

2. Print Property Owner's name and title below, if you are the lessee, purchaser, or developer. (This is the person who owns the property that the project is on.)

Property Owner / Organization: \_\_\_\_\_

Signing Official & Title: \_\_\_\_\_

- a. Contact information for Property Owner:

Street Address: \_\_\_\_\_

City: \_\_\_\_\_ State: \_\_\_\_\_ Zip: \_\_\_\_\_

Phone: \_\_\_\_\_ Fax: \_\_\_\_\_ Email: \_\_\_\_\_

Mailing Address (if different than physical address): \_\_\_\_\_

City: \_\_\_\_\_ State: \_\_\_\_\_ Zip: \_\_\_\_\_

3. (Optional) Print the name and title of another contact such as the project's construction supervisor or another person who can answer questions about the project:

Other Contact Person / Organization: \_\_\_\_\_

Signing Official & Title: \_\_\_\_\_

a. Contact information for person listed in item 3 above:

Street Address: \_\_\_\_\_

City: \_\_\_\_\_ State: \_\_\_\_\_ Zip: \_\_\_\_\_

Phone: \_\_\_\_\_ Fax: \_\_\_\_\_ Email: \_\_\_\_\_

Mailing Address (if different than physical address): \_\_\_\_\_

City: \_\_\_\_\_ State: \_\_\_\_\_ Zip: \_\_\_\_\_

**IV. PROJECT INFORMATION**

1. In the space provided below, briefly summarize how the stormwater runoff will be treated.

Stormwater runoff will be treated in four (4) stormwater ponds.

- 2. Total Property Area: 1,582,589 square feet *Tract 3B (Phase 1)*
- 3. Total Coastal Wetlands Area: 0 square feet
- 4. Total Surface Water Area: 0 square feet
- 5. Total Property Area (2) – Total Coastal Wetlands Area (3) – Total Surface Water Area (4) = Total Project Area: 1,582,589 square feet.
- 6. Existing Impervious Surface within Property Area: 40,575 square feet *(Cart Path)*
- 7. Existing Impervious Surface to be Removed/Demolished: 40,575 square feet
- 8. Existing Impervious Surface to Remain: 0 square feet
- 9. Total Onsite (within property boundary) Newly Constructed Impervious Surface (*in square feet*):

Buildings/Lots	349,600
Impervious Pavement	167,871
Pervious Pavement (adj. total, with 0% credit applied)	0
Impervious Sidewalks	45,969
Pervious Sidewalks (adj. total, with 0% credit applied)	0
Other (describe) MUP	22,392
Future Development	56,660
<b>Total Onsite Newly Constructed Impervious Surface</b>	<b>642,492</b>

10. Total Onsite Impervious Surface

(Existing Impervious Surface to remain + Onsite Newly Constructed Impervious Surface) = 642,492 square feet

11. Project percent of impervious area: (Total Onsite Impervious Surface / Total Project Area) x100 = 41%

*40.690*



12. Total Offsite Newly Constructed Impervious Area (improvements made outside of property boundary, in square feet):

Impervious Pavement	5,195
Pervious Pavement (adj. total, with 0 % credit applied)	0
Impervious Sidewalks	1,229
Pervious Sidewalks (adj. total, with 0 % credit applied)	0
Other (describe) MUP	0
<b>Total Offsite Newly Constructed Impervious Surface</b>	<b>6,424</b>

**RECEIVED**  
**MAY 02 2019**  
**ENGINEERING**

13. Total Newly Constructed Impervious Surface  
(Total Onsite + Offsite Newly Constructed Impervious Surface) = 648916 square feet

14. Complete the following information for each Stormwater BMP drainage area. If there are more than three drainage areas in the project, attach an additional sheet with the information for each area provided in the same format as below. Low Density projects may omit this section and skip to Section V.

*\*\* SW Pond 3.1 SW Pond 3.2 SW Pond 3.3*

Basin Information	(Type of BMP) BMP # 1	(Type of BMP) BMP # 2	(Type of BMP) BMP # 3
Receiving Stream Name	Barnard's Creek	Barnard's Creek	Barnard's Creek
Receiving Stream Index Number	18-80	18-80	18-80
Stream Classification	C; SW	C; SW	C; SW
Total Drainage Area (sf)	359465	974303	251790
On-Site Drainage Area (sf)	339495	863364	225595
Off-Site Drainage Area (sf)	19970	110939	26195
<b>Total Impervious Area (sf)</b>	<b>152650</b>	<b>353758</b>	<b>84721</b>
Buildings/Lots (sf)	85900	208200	36500
Impervious Pavement (sf)	35966	88611	23383
Pervious Pavement, 0 % credit (sf)	0	0	0
Impervious Sidewalks (sf)	9967	22968	7383
Pervious Sidewalks, 0 % credit (sf)	0	0	0
Other (sf) <i>MUP</i>	817	17319	1930
Future Development (sf)	20000	16660	10000
Existing Impervious to remain (sf)	0	0	2635
Offsite (sf) <i>New</i>	0	0	2890
Percent Impervious Area (%)	42.5%	36.31%	33.65%

*\* offsite*

15. How was the off-site impervious area listed above determined? Provide documentation:  
GIS & Survey

*\* Offsite existing that drains into pond from existing Echo Development.  
\*\* This DA drains offsite to Pond 3.1B in Tract 3A  
(Ponds 3.2, 3.3 + 3.4 Remain Unchanged)*



**BMP Drainage area information (continued)**

sw Pond 3.4

Basin Information	(Type of BMP) BMP # 4	(Type of BMP) BMP #	(Type of BMP) BMP #
Receiving Stream Name	Barnard's Creek		
Receiving Stream Index Number	18-80		
Stream Classification	C; SW		
Total Drainage Area (sf)	169185	0	0
On-Site Drainage Area (sf)	148196		
Off-Site Drainage Area (sf)	20989		
<b>Total Impervious Area (sf)</b>	64054	0	0
Buildings/Lots (sf)	19000		
Impervious Pavement (sf)	19011		
Pervious Pavement, 0 % credit (sf)	0		
Impervious Sidewalks (sf)	4276		
Pervious Sidewalks, 0 % credit (sf)	0		
Other (sf)	2126		
Future Development (sf)	10000		
Existing Impervious to remain (sf)	7850		
Offsite (sf)	1791		
Percent Impervious Area (%)	37.86%		
Basin Information	(Type of BMP) BMP #	(Type of BMP) BMP #	(Type of BMP) BMP #
Receiving Stream Name			
Receiving Stream Index Number			
Stream Classification			
Total Drainage Area (sf)	0	0	0
On-Site Drainage Area (sf)			
Off-Site Drainage Area (sf)			
<b>Total Impervious Area (sf)</b>	0	0	0
Buildings/Lots (sf)			
Impervious Pavement (sf)			
Pervious Pavement, % credit (sf)			
Impervious Sidewalks (sf)			
Pervious Sidewalks, % credit (sf)			
Other (sf)			
Future Development (sf)			
Existing Impervious to remain (sf)			
Offsite (sf)			
Percent Impervious Area (%)			

\* offsite

MUP

New

\* offsite existing that drains into pond from existing Echo Development.



## V. SUBMITTAL REQUIREMENTS

1. Supplemental and Operation & Maintenance Forms - One applicable City of Wilmington Stormwater BMP supplement form and checklist must be submitted for **each** BMP specified for this project. One applicable proposed operation and maintenance (O&M) form must be submitted for **each type** of stormwater BMP. Once approved, the operation and maintenance forms must be referenced on the final plat and recorded with the register of deeds office.
2. Deed Restrictions and Restrictive Covenants - For all subdivisions, outparcels, and future development, the appropriate property restrictions and protective covenants are required to be recorded prior to the sale of any lot. Due to variability in lot sizes or the proposed BUA allocations, a table listing each lot number, lot size, and the allowable built-upon area must be provided as an attachment to the completed and notarized deed restriction form. The appropriate deed restrictions and protective covenants forms can be downloaded at the link listed in section V (3). Download the latest versions for each submittal.

In instances where the applicant is different than the property owner, it is the responsibility of the property owner to sign the deed restrictions and protective covenants form while the applicant is responsible for ensuring that the deed restrictions are recorded.

**By the notarized signature(s) below, the permit holder(s) certify that the recorded property restrictions and protective covenants for this project, if required, shall include all the items required in the permit and listed on the forms available on the website, that the covenants will be binding on all parties and persons claiming under them, that they will run with the land, that the required covenants cannot be changed or deleted without concurrence from the City of Wilmington, and that they will be recorded prior to the sale of any lot.**

3. Only complete application packages will be accepted and reviewed by the City. A complete package includes all of the items listed on the City Engineering Plan Review Checklist, including the fee. Copies of the Engineering Plan Review Checklist, all Forms, Deed Restrictions as well as detailed instructions on how to complete this application form may be downloaded from:

<http://www.wilmingtonnc.gov/PublicServices/Engineering/PlanReview/StormwaterPermits.aspx>

The complete application package should be submitted to the following address:

City of Wilmington – Engineering  
Plan Review Section  
414 Chestnut Street, Suite 200  
Wilmington, NC 28402

**VI. CONSULTANT INFORMATION AND AUTHORIZATION**

1. Applicant: Complete this section if you wish to designate authority to another individual and/or firm (such as a consulting engineer and /or firm) so that they may provide information on your behalf for this project (such as addressing requests for additional information).

Consulting Engineer: John S. Tunstall, P.E. or T. Jason Clark, P.E.

Consulting Firm: Norris & Tunstall Consulting Engineers, P.C.

a. Contact information for consultant listed above:

Mailing Address: 1900 Eastwood Road, Suite 11

City: Wilmington State: NC Zip: 28403


Phone: 910-343-9653 Fax: 910-343-9604 Email: jtunstall@ntengineers.com or jclark@ntengineers.com

**VII. PROPERTY OWNER AUTHORIZATION** (If Section III(2) has been filled out, complete this section)

I, (*print or type name of person listed in Contact Information, item 2*) \_\_\_\_\_, certify that I own the property identified in this permit application, and thus give permission to (*print or type name of person listed in Contact Information, item 1*) \_\_\_\_\_ with (*print or type name of organization listed in Contact Information, item 1*) \_\_\_\_\_ to develop the project as currently proposed. A copy of the lease agreement or pending property sales contract has been provided with the submittal, which indicates the party responsible for the operation and maintenance of the stormwater system.

As the legal property owner I acknowledge, understand, and agree by my signature below, that if my designated agent (*entity listed in Contact Information, item 1*) dissolves their company and/or cancels or defaults on their lease agreement, or pending sale, responsibility for compliance with the City of Wilmington Stormwater Permit reverts back to me, the property owner. As the property owner, it is my responsibility to notify the City of Wilmington immediately and submit a completed Name/Ownership Change Form within 30 days; otherwise I will be operating a stormwater treatment facility without a valid permit. I understand that the operation of a stormwater treatment facility without a valid permit is a violation of the City of Wilmington Municipal Code of Ordinances and may result in appropriate enforcement including the assessment of civil penalties.

Signature: \_\_\_\_\_ Date: \_\_\_\_\_





I, \_\_\_\_\_, a Notary Public for the State of \_\_\_\_\_, County of \_\_\_\_\_, do hereby certify that \_\_\_\_\_ personally appeared before me this day of \_\_\_\_\_, \_\_\_\_\_, and acknowledge the due execution of the application for a stormwater permit. Witness my hand and official seal,  
\_\_\_\_\_  
My commission expires: \_\_\_\_\_



**VIII. APPLICANT'S CERTIFICATION**

I, (print or type name of person listed in Contact Information, item 1) Joseph S. Taylor, Manager certify that the information included on this permit application form is, to the best of my knowledge, correct and that the project will be constructed in conformance with the approved plans, that the required deed restrictions and protective covenants will be recorded, and that the proposed project complies with the requirements of the applicable stormwater rules under.

Signature:  Date: 3.25.19



I, Donna M. Papkin, a Notary Public for the State of New Jersey, County of Middlesex, do hereby certify that Joseph S. Taylor personally appeared before me this day of March 25, 2019, and acknowledge the due execution of the application for a stormwater permit. Witness my hand and official seal.  
Donna M. Papkin  
My commission expires: \_\_\_\_\_

**Donna M. Papkin**  
**Notary Public of New Jersey**  
**ID# 50090750**  
**My Commission Expires October 1, 2023**

**High Density Residential Subdivisions**  
**Deed Restrictions & Protective Covenances**

NT#16083  
(Tract 3B)

In accordance with Article 14, Division III of the City of Wilmington Land Development Code, deed restrictions and protective covenants are required for High Density Residential Subdivisions where lots will be subdivided and sold and runoff will be treated in an engineered stormwater control facility. Deed restrictions and protective covenants are necessary to ensure that the development maintains a "built-upon" area consistent with the design criteria used to size the stormwater control facility.

I, Joseph S. Taylor, Manager of Echo Farms, LLC, acknowledge, affirm and agree by my signature below, that I will cause the following deed restrictions and covenants to be recorded prior to the sale of any lot:

1. *The following covenants are intended to ensure ongoing compliance with the city of Wilmington Stormwater Management Permit Number \_\_\_\_\_, as issued by the City of Wilmington/Engineering*
2. *The City of Wilmington is made a beneficiary of these covenants to the extent necessary to maintain compliance with the stormwater management permit.*
3. *These covenants are to run with the land and be binding on all persons and parties claiming under them.*
4. *The covenants pertaining to stormwater may not be altered or rescinded without the express written consent of the City of Wilmington.*
5. *Alteration of the drainage as shown on the approved plan may not take place without the concurrence of the City of Wilmington*
6. *The maximum allowable built-upon area per lot is 3,800 square feet. This allotted amount includes any built-upon area constructed within the lot property boundaries, and that portion of the right-of-way between the front lot line and the edge of the pavement. Built upon area includes, but is not limited to, structures, asphalt, concrete, gravel, brick, stone, slate, coquina and parking areas, but does not include raised, open wood decking, or the water surface of swimming pools.*
7. *All runoff from the built-upon areas on the lot must drain into the permitted system. This may be accomplished through a variety of means including roof drain gutters which drain to the street, grading the lot to drain toward the street, or grading perimeter swales to collect the lot runoff and directing them into a component of the stormwater collection system. Lots that will naturally drain into the system are not required to provide these additional measures.*
8. *Lot 17 extends into 12.5 foot line of the Conservation Resource. Due to this, the allowable BUA within this 12.5 foot line is limited to 1,386 SF.*

Signature: \_\_\_\_\_ Date: 3/22/18

I, Jennifer A. Torre, a Notary Public in the State of New Jersey,  
County of Monmouth, do hereby certify that Joseph S. Taylor  
personally appeared before me this the 22nd day of March, 2018, and acknowledge the due  
execution of the foregoing instrument. Witness my hand and official seal,

SEAL.

Signature \_\_\_\_\_  
My Commission expires \_\_\_\_\_



RECEIVED  
APR 9 2018  
ENGINEERING



NAT # 16083  
(Removed 3.1)

**SUPPLEMENT-EZ FORM COVER PAGE**

Please indicate the types, quantities and locations of SCMs that will be used on this project:

	Quantity	Location(s)
Infiltration System		
Bioretention Cell Wet Pond	3	See Plans
Stormwater Wetland		
Permeable Pavement		
Sand Filter		
Rainwater Harvesting		
Green Roof		
Level Spreader-Filter Strip		
Disconnected Impervious Surface Treatment Swale		
Dry Pond		

[Refresh Sheet \(Click Button Below\)](#)

**Project Name:**

Woodlands at Echo Farms - PH1 - Tract 3B

**Address**

4114 Echo Farms Boulevard

**City / Town**

Wilmington, NC


**Designer information for this project:**

Name and Title:	T. Jason Clark, P.E.
Organization:	Norris & Tunstall Consulting Engineers, P.C.
Street address:	1900 Eastwood Road, Suite 11
City, State, Zip:	Wilmington, NC 28403
Phone number(s):	910-343-9653
Email:	tjclark@ntengineers.com cc: anorris@ntengineers.com

**Applicant:**

Company:	Echo Farms, LLC
Contact:	Joseph S. Taylor, Manager
Mailing Address:	c/o Matrix Development Group, CN 4000
City, State, Zip:	Cranbury, NJ 08512
Phone number(s):	732-521-2900
Email:	jtaylor@matrixcompanies.com

**Designer**



[Refresh Sheet \(Click Button Below\)](#)

*[Signature]*  
Signature of Designer

4/29/2019  
Date

**Certification Statement:**

I certify, under penalty of law, that this Supplement-EZ form and all supporting information were prepared under my direction or supervision;  
 - that the information provided in the form is, to the best of my knowledge and belief, true, accurate, and complete; and  
 - that the engineering plans, specifications, operation and maintenance agreements and other supporting information are consistent with the information provided here.  
 I am aware that there are significant penalties for submitting false information including the possibility of fines and imprisonment for knowing violations as well as a report being made to my professional board.

**RECEIVED**

**APR 29 2019**

**ENGINEERING**



# WET POND

## Woodlands at Echo Farms - PH1 - Tract 3B

16083  
(Tract 3B)  
Revised  
4-5-18

THE DRAINAGE AREA		1	
Drainage area number	Pond 3.1	Break down of BUA in the drainage area (both new and existing):	35,966 sf
Total coastal wetlands area (sq ft)	0 sf	- Parking / driveway (sq ft)	9,967 sf
Total surface water area (sq ft)	0 sf	- Sidewalk (sq ft)	85900 sf
Total drainage area (sq ft)	664,524 sf	- Roof (sq ft)	817 sf
BUA associated with existing development (sq ft)	0 sf	- Roadway (sq ft)	167724 sf
Proposed new BUA (sq ft)	300374 sf	- Other, please specify in the comment box below (sq ft)	Future
Percent BUA of drainage area	45.2%	Total BUA (sq ft)	300374 sf

### COMPLIANCE WITH THE APPLICABLE STORMWATER PROGRAM

Stormwater program(s) that apply (please specify):	Design rainfall depth (in)	1.5 in
2017 Coastal SW Rules	Minimum volume required (cu ft)	37945 cf
	Design volume of SCM (cu ft)	40,962 sf

### GENERAL MDC FROM 02H .1053

#1 Is the SCM sized to treat the SW from all surfaces at build-out?	Yes	#7 If applicable, with the SCM be cleaned out after construction?	Yes
#2 Is the SCM located on or near contaminated soils?	No	#8 Does the maintenance access comply with General MDC (8)?	Yes
#3 What are the side slopes of the SCM (H:V)?	3:1, 6:1, 2:1	#9 Does the drainage easement comply with General MDC (9)?	Yes
#3 Does the SCM have retaining walls, gabion walls or other engineered side slopes?	No	#10 If the SCM is on a single family lot, does the plat comply with General MDC (10)?	No
#4 Are the inlets, outlets, and receiving stream protected from erosion (10-year storm)?	Yes	#11 Is there an O&M Agreement that complies with General MDC (11)?	Yes
#5 Is there a bypass for flows in excess of the design flow?	Yes	#12 Is there an O&M Plan that complies with General MDC (12)?	Yes
#6 What is the method for dewatering the SCM for maintenance?	Pump (preferred)	#13 Was the SCM designed by an NC licensed professional?	yes

### WET POND MDC FROM 02H .1053

#1 Method used	SA/DA	#6 Width of the vegetated shelf (feet)	6 ft
#1 Surface area of the main permanent pool (square feet)	13,862 sf	#6 Location of vegetated shelf	Submerged
#1 Volume of the main permanent pool (cubic feet)	53412 cf	#6 Elevation of top of shelf (fmsl)	10 ft
#2 Average depth of the main pool (feet)	5.1 ft	#6 Elevation of bottom of shelf (fmsl)	9 ft
#2 Was the vegetated shelf included in the calculation of average depth?	No	#6 Slope of vegetated shelf (H:V)	6:1
#2 Elevation of the bottom of the permanent pool (fmsl)	3 ft	#7 Diameter of drawdown orifice (inches)	3.0 in
#2 Elevation of the top of the permanent pool (fmsl)	10 ft	#7 Drawdown time for the temporary pool (hours)	59 hrs
#2 Elevation of the top of the temporary pool (fmsl)	12 ft	#7 Does the orifice drawdown from below the top surface of the permanent pool?	yes
#3 Depth provided for sediment storage (inches)	12 in	#8 Does the pond minimize impacts to the receiving channel from the 1-yr, 24-hr storm?	yes
#4 Are the inlet(s) and outlet located in a manner that avoids short-circuiting?	Yes	#9 Are fountains proposed?	no
#4 Describe any measures, such as berms or baffles, that will be taken to improve the flow path:		#9 If yes, is documentation provided per Wet Pond MDC (9)?	No
N/A		#10 Is a trash rack or other device provided to protect the outlet system?	YES
#5 Volume of the forebay (cubic feet)	9,518	#11 Are the dam and embankment planted in non-clumping turf grass?	YES
#5 Is this 15-20% of the volume in the main pool?	yes	#11 Species of turf that will be used on the dam and embankment	Bermuda
#5 Depth of forebay at entrance (inches)	60 in	#11 Describe the planting plan for the vegetated shelf:	Minimum of 3 diverse species of herbaceous, native species. Minimum 50 plants per 200 SF of shelf.
#5 Depth of forebay at exit (inches)	48 in		
#5 Does water flow out of the forebay in a non-erosive manner?	yes		
#5 Clean-out depth for forebay (inches)	48 in		
#5 Will the forebay be cleaned out when the depth is reduced to less than the above?	yes		

### ADDITIONAL INFORMATION

Please use this space to provide any additional information about this wet pond that you think is relevant to the review.

RECEIVED

APR 9 2018

ENGINEERING



16083 (Tract 3B) Revised 04-05-18

Woodlands at Echo Farms - PH1 - Tract 3B

2

**WET POND**

**THE DRAINAGE AREA**

Drainage area number	Pond 3:2	Break down of BUA in the drainage area (both new and existing):	
Total coastal wetlands area (sq ft)	0 sf	- Parking / driveway (sq ft)	88611 sf
Total surface water area (sq ft)	0 sf	- Sidewalk (sq ft)	22968 sf
Total drainage area (sq ft)	974303 sf	- Roof (sq ft)	208,200 sf
BUA associated with existing development (sq ft)	0 sf	- Roadway (sq ft)	17319 sf
Proposed new BUA (sq ft)	353758 sf	- Other, please specify in the comment box below (sq ft)	Future
Percent BUA of drainage area	36.31%	<b>Total BUA (sq ft)</b>	353758 sf

**COMPLIANCE WITH THE APPLICABLE STORMWATER PROGRAM**

Stormwater program(s) that apply (please specify):	
2017 Coastal SW Rules	
Design rainfall depth (in)	1.5 in
Minimum volume required (cu ft)	45887 cf
Design volume of SCM (cu ft)	48071 cf

**GENERAL MDC FROM 02H .1050**

#1 Is the SCM sized to treat the SW from all surfaces at build-out?	yes	#7 If applicable, with the SCM be cleaned out after construction?	yes
#2 Is the SCM located on or near contaminated soils?	no	#8 Does the maintenance access comply with General MDC (8)?	yes
#3 What are the side slopes of the SCM (H:V)?	3:1, 6:1, 2:1	#9 Does the drainage easement comply with General MDC (9)?	yes
#3 Does the SCM have retaining walls, gabion walls or other engineered side slopes?	no	#10 If the SCM is on a single family lot, does the plat comply with General MDC (10)?	no
#4 Are the inlets, outlets, and receiving stream protected from erosion (10-year storm)?	yes	#11 Is there an O&M Agreement that complies with General MDC (11)?	yes
#5 Is there a bypass for flows in excess of the design flow?	yes	#12 Is there an O&M Plan that complies with General MDC (12)?	yes
#6 What is the method for dewatering the SCM for maintenance?	Pump (preferred)	#13 Was the SCM designed by an NC licensed professional?	yes

**WET POND MDC FROM 02H .1053**

#1 Method used	SA/DA	#6 Width of the vegetated shelf (feet)	6 ft
#1 Surface area of the main permanent pool (square feet)	22955 sf	#6 Location of vegetated shelf	Submerged
#1 Volume of the main permanent pool (cubic feet)	83189 cf	#6 Elevation of top of shelf (fmsl)	5 ft
#2 Average depth of the main pool (feet)	3.5 ft	#6 Elevation of bottom of shelf (fmsl)	4 ft
#2 Was the vegetated shelf included in the calculation of average depth?	no	#6 Slope of vegetated shelf (H:V)	6:1
#2 Elevation of the bottom of the permanent pool (fmsl)	0, 2.2	#7 Diameter of drawdown orifice (inches)	4.0 in
#2 Elevation of the top of the permanent pool (fmsl)	5 ft	#7 Drawdown time for the temporary pool (hours)	50.4 hrs
#2 Elevation of the top of the temporary pool (fmsl)	6.2 ft	#7 Does the orifice drawdown from below the top surface of the permanent pool?	yes
#3 Depth provided for sediment storage (inches)	12 in	#8 Does the pond minimize impacts to the receiving channel from the 1-yr, 24-hr storm?	yes
#4 Are the inlet(s) and outlet located in a manner that avoids short-circuiting?	yes	#9 Are fountains proposed?	no
#4 Describe any measures, such as berms or baffles, that will be taken to improve the flow path:	N/A	#9 If yes, is documentation provided per Wet Pond MDC (9)?	no
#5 Volume of the forebay (cubic feet)	16,242	#10 Is a trash rack or other device provided to protect the outlet system?	yes
#5 Is this 15-20% of the volume in the main pool?	yes	#11 Are the dam and embankment planted in non-clumping turf grass?	yes
#5 Depth of forebay at entrance (inches)	48 in	#11 Species of turf that will be used on the dam and embankment	Bermuda
#5 Depth of forebay at exit (inches)	36 in	#11 Describe the planting plan for the vegetated shelf:	Minimum of 3 diverse species of herbaceous, native species. Minimum 50 plants per 200 SF of shelf.
#5 Does water flow out of the forebay in a non-erosive manner?	yes		
#5 Clean-out depth for forebay (inches)	36 in		
#5 Will the forebay be cleaned out when the depth is reduced to less than the above?	yes		

**ADDITIONAL INFORMATION**

Please use this space to provide any additional information about this wet pond that you think is relevant to the review.  
Pond is made up of 3 separate ponds, connected by equalization piping.

RECEIVED

APR 9 2018

ENGINEERING



# WET POND

16083 (Tract 3B) Revised 04-05-18

Woodlands at Echo Farms - PH1 - Tract 3B

3

THE DRAINAGE AREA		Pond 3.3	Break down of BUA in the drainage area (both new and existing):
Drainage area number		0 sf	- Parking / driveway (sq ft)
Total coastal wetlands area (sq ft)		0 sf	- Sidewalk (sq ft)
Total surface water area (sq ft)		251790 sf	- Roof (sq ft)
Total drainage area (sq ft)		0 sf	- <del>Roofway</del> (sq ft) <b>MUP</b>
BUA associated with existing development (sq ft)		84721 sf	- Other, please specify in the comment box below (sq ft)
Proposed new BUA (sq ft)		<del>34%</del>	<b>Total BUA (sq ft)</b>
Percent BUA of drainage area		<b>33.05%</b>	

## COMPLIANCE WITH THE APPLICABLE STORMWATER PROGRAM

Stormwater program(s) that apply (please specify):	2017 Coastal SW Rules
Design rainfall depth (in)	1.5 in
Minimum volume required (cu ft)	11105 cf
Design volume of SCM (cu ft)	16672 cf

## GENERAL MDC FROM 02H .1050

#1 Is the SCM sized to treat the SW from all surfaces at build-out?	Yes
#2 Is the SCM located on or near contaminated soils?	No
#3 What are the side slopes of the SCM (H:V)?	3:1, 6:1, 2:1
#3 Does the SCM have retaining walls, gabion walls or other engineered side slopes?	No
#4 Are the inlets, outlets, and receiving stream protected from erosion (10-year storm)?	Yes
#5 Is there a bypass for flows in excess of the design flow?	Yes
#6 What is the method for dewatering the SCM for maintenance?	Pump (preferred)

## WET POND MDC FROM 02H .1053

#1 Method used	SADA
#1 Surface area of the main permanent pool (square feet)	17301 sf
#1 Volume of the main permanent pool (cubic feet)	55642 cf
#2 Average depth of the main pool (feet)	4.4 ft
#2 Was the vegetated shelf included in the calculation of average depth?	No
#2 Elevation of the bottom of the permanent pool (fmsl)	7.9 ft
#2 Elevation of the top of the permanent pool (fmsl)	13 ft
#3 Depth provided for sediment storage (inches)	13.75 ft
#4 Are the inlet(s) and outlet located in a manner that avoids short-circuiting?	12 in
#4 Describe any measures, such as berms or baffles, that will be taken to improve the flow path:	Yes
N/A	
#5 Volume of the forebay (cubic feet)	10524
#5 Is this 15-20% of the volume in the main pool?	Yes
#5 Depth of forebay at entrance (inches)	60 in & 72 in
#5 Depth of forebay at exit (inches)	48 in & 60 in
#5 Does water flow out of the forebay in a non-erosive manner?	Yes
#5 Clean-out depth for forebay (inches)	48 in & 60 in
#5 Will the forebay be cleaned out when the depth is reduced to less than the above?	Yes

## ADDITIONAL INFORMATION

Please use this space to provide any additional information about this wet pond that you think is relevant to the review.  
 \*BUA - Other - 10,000 SF Future; 5,525 SF Offsite.

RECEIVED

APR 9 2018

ENGINEERING



# WET POND

11083 (Tract 3B) Revised 4-5-18

Woodlands at Echo Farms - PH1 - Tract 3B

## THE DRAINAGE AREA

Drainage area number	Pond 3.4	4
Total coastal wetlands area (sq ft)	0 sf	Break down of BUA in the drainage area (both new and existing):
Total surface water area (sq ft)	0 sf	- Parking / driveway (sq ft)
Total drainage area (sq ft)	169185 sf	- Sidewalk (sq ft)
BUA associated with existing development (sq ft)	0 sf	- Roof (sq ft)
Proposed new BUA (sq ft)	64054 sf	- Roadway (sq ft) <b>mup</b>
Percent BUA of drainage area	<del>38%</del> <b>37.86%</b>	- Other, please specify in the comment box below (sq ft)
		<b>Total BUA (sq ft)</b>

## COMPLIANCE WITH THE APPLICABLE STORMWATER PROGRAM

Stormwater program(s) that apply (please specify):	Design rainfall depth (in)	1.5 in
2017 Coastal SW Rules	Minimum volume required (cu ft)	8263 cf
	Design volume of SCM (cu ft)	9527 cf

## GENERAL MDC FROM 02H .1050

#1 Is the SCM sized to treat the SW from all surfaces at build-out?	Yes	#7 If applicable, with the SCM be cleaned out after construction?	Yes
#2 Is the SCM located on or near contaminated soils?	No	#8 Does the maintenance access comply with General MDC (8)?	Yes
#3 What are the side slopes of the SCM (H:V)?	3:1, 6:1, 2:1	#9 Does the drainage easement comply with General MDC (9)?	Yes
#3 Does the SCM have retaining walls, gabion walls or other engineered side slopes?	No	#10 If the SCM is on a single family lot, does the plat comply with General MDC (10)?	No
#4 Are the inlets, outlets, and receiving stream protected from erosion (10-year storm)?	Yes	#11 Is there an O&M Agreement that complies with General MDC (11)?	Yes
#5 Is there a bypass for flows in excess of the design flow?	Yes	#12 Is there an O&M Plan that complies with General MDC (12)?	Yes
#6 What is the method for dewatering the SCM for maintenance?	Pump (preferred)	#13 Was the SCM designed by an NC licensed professional?	Yes

## WET POND MDC FROM 02H .1053

#1 Method used	SA/DA	#6 Width of the vegetated shelf (feet)	6 ft
#1 Surface area of the main permanent pool (square feet)	5060 sf	#6 Location of vegetated shelf	Submerged
#1 Volume of the main permanent pool (cubic feet)	13745 cf	#6 Elevation of top of shelf (fmsl)	6.25 ft
#2 Average depth of the main pool (feet)	3.9 ft	#6 Elevation of bottom of shelf (fmsl)	5.25 ft
#2 Was the vegetated shelf included in the calculation of average depth?	No	#6 Slope of vegetated shelf (H:V)	6:1
#2 Elevation of the bottom of the permanent pool (fmsl) <b>Sediment Removal Elev.</b>	0 ft	#7 Diameter of drawdown orifice (inches)	1.5 in
#2 Elevation of the top of the permanent pool (fmsl)	6.25 ft	#7 Drawdown time for the temporary pool (hours)	71.04 hrs
#2 Elevation of the top of the temporary pool (fmsl)	7.5 ft	#7 Does the orifice drawdown from below the top surface of the permanent pool?	Yes
#3 Depth provided for sediment storage (inches)	12 in	#8 Does the pond minimize impacts to the receiving channel from the 1-yr, 24-hr storm?	Yes
#4 Are the inlet(s) and outlet located in a manner that avoids short-circuiting?	Yes	#9 Are fountains proposed?	No
#4 Describe any measures, such as berms or baffles, that will be taken to improve the flow path:		#9 If yes, is documentation provided per Wet Pond MDC (9)?	No
N/A		#10 Is a trash rack or other device provided to protect the outlet system?	Yes
#5 Volume of the forebay (cubic feet)	2584	#11 Are the dam and embankment planted in non-clumping turf grass?	Yes
#5 Is this 15-20% of the volume in the main pool?	Yes	#11 Species of turf that will be used on the dam and embankment	Bermuda
#5 Depth of forebay at entrance (inches)	75 in	#11 Describe the planting plan for the vegetated shelf:	
#5 Depth of forebay at exit (inches)	63 in	Minimum of 3 diverse species of herbaceous, native species. Minimum 50 plants per 200 SF of shelf.	
#5 Does water flow out of the forebay in a non-erosive manner?	Yes		
#5 Clean-out depth for forebay (inches)	33 in		
#5 Will the forebay be cleaned out when the depth is reduced to less than the above?	Yes		

## ADDITIONAL INFORMATION

Please use this space to provide any additional information about this wet pond that you think is relevant to the review.

\*BUA - Other - 10,000 SF Future; 9,641 SF Offsite.

RECEIVED

APR 9 2018

ENGINEERING



STORMWATER MANAGEMENT PERMIT APPLICATION FORM

**OFF-SITE SYSTEM SUPPLEMENT**

FOR DEVELOPMENT DRAINING TO PERMITTED OFF-SITE TREATMENT SYSTEMS

*This form may be photocopied for use as an original*

N4T #16083  
(Tract 3B)

City of Wilmington Stormwater Management Plan Review:

A complete stormwater management plan submittal includes a stormwater management permit application, an off-site system supplement for each off-site stormwater treatment system, appropriate supplement forms for any on-site stormwater treatment systems, and plans and specifications showing all stormwater conveyances and drainage details for the project.

**I. PROJECT INFORMATION**

Project Name : Woodlands at Echo Farms - PH1 - Tract 3B

Contact Person: Joseph S. Taylor Phone Number: ( 732)521-2900

Is all drainage from the project directed to the off-site system? (check one):  Yes  No

**II. OFF-SITE SYSTEM INFORMATION** (please complete the following information for the off-site system that will treat runoff from your project):

Permit No. \_\_\_\_\_

Project Name: Woodlands Tract 3A

Type of System (wet pond, infiltration basin, etc.): Wet Pond

Lot No. (if part of a subdivision): \_\_\_\_\_

How much built upon area draining to the permitted treatment system has been allocated to this project? 152,650 SF

**III. REQUIRED ITEMS CHECKLIST**

Prior to issuing an off-site permit, verification of the following information must be provided. Initial in the space provided to indicate that the following requirements have been met and supporting documentation is attached. If the applicant has designated an agent in the Stormwater Management Permit Application Form, the agent may initial below. If a requirement has not been met, attach justification.





Applicants Initials

- Not Built Yet a. Deed restrictions limiting the built-upon area on the site have been recorded.
- Not Built Yet b. Engineers certification for the existing off-site system has been submitted to DWQ.
- Not Built Yet c. There are no outstanding Notices of Violation for the off-site system.
- Not Built Yet d. Off-site system is in compliance with the issued permit.

IV. STORMWATER COLLECTION SYSTEM MAINTENANCE REQUIREMENTS

1. Mowing will be accomplished as needed according to the season. Grass height will not exceed six inches at any time.
2. Accumulated sediment and trash will be removed from the collection system as necessary. Swales and ditches will be reseeded or sodded following sediment removal.
3. Eroded areas of swales and ditches will be repaired and reseeded. Swales and ditches will be revegetated as needed based on monthly inspections.
4. The collection system, including catch basins, curb cuts, velocity reduction devices, and piping, will be inspected monthly or after every significant runoff producing rainfall event. Trash and debris will be cleared away from grates, curb cuts, velocity reduction devices, and piping.
5. The collection system may not be altered in any way without prior approval from the City of Wilmington Engineering Division.

I acknowledge and agree by my signature below that I am responsible for maintaining the stormwater collection system in accordance with the five maintenance procedures listed above. I agree to notify the City of Wilmington of any problems with the system or prior to any changes to the system or responsible party.

Print Name and Title: Joseph S. Taylor, Manager of Echo Farms, LLC

Address: c/o Matrix Development Group, CN 4000 Cranbury, NJ 08512

Phone: 732-521-2900 Date: 3.25.19

Signature: [Handwritten Signature]

*Note: The legally responsible party should not be a homeowners association unless more than 50% of the lots have been sold and a resident of the subdivision has been named the president.*

I, Donna M. Papkin, a Notary Public for the State of New Jersey, County of Middlesex, do hereby certify that Joseph S. Taylor personally appeared before me this 25<sup>th</sup> day of March, 2019, and acknowledge the due execution of the forgoing document including the stormwater collection system maintenance requirements. Witness my hand and official seal,

SEAL

Donna M. Papkin  
Notary Public

My commission expires Donna M. Papkin  
Notary Public of New Jersey  
ID# 50090750



# Operation & Maintenance Agreement

**Project Name:** Woodlands at Echo Farms - PH1 - Tract 3B  
**Project Location:** 4114 Echo Farms Boulevard, Wilmington, NC

## Cover Page

Maintenance records shall be kept on the following BMP(s). This maintenance record shall be kept in a log in a known set location. Any deficient BMP elements noted in the inspection will be corrected, repaired, or replaced **immediately**. These deficiencies can affect the integrity of structures, safety of the public, and the pollutant removal efficiency of the BMP(s).

NJT #16083  
(Tract 3B)

The BMP(s) on this project include (check all that apply & corresponding O&M tables will be added automatically):

Bioretention Cell	Quantity:		Location(s):	
Dry Detention Basin	Quantity:		Location(s):	
Grassed Swale	Quantity:		Location(s):	
Green Roof	Quantity:		Location(s):	
Infiltration Basin	Quantity:		Location(s):	
Infiltration Trench	Quantity:		Location(s):	
Level Spreader/VFS	Quantity:		Location(s):	
Permeable Pavement	Quantity:		Location(s):	
Proprietary System	Quantity:		Location(s):	
Rainwater Harvesting	Quantity:		Location(s):	
Sand Filter	Quantity:		Location(s):	
Stormwater Wetland	Quantity:		Location(s):	
Wet Detention Basin	Quantity:	3	Location(s):	See Plans
Disconnected Impervious Area	Present:	No	Location(s):	
User Defined BMP	Present:	No	Location(s):	

I acknowledge and agree by my signature below that I am responsible for the performance of the maintenance procedures listed for each BMP above, and attached O&M tables. I agree to notify NCDENR of any problems with the system or prior to any changes to the system or responsible party.

\* Responsible Party: **Joseph S. Taylor**  
 Title & Organization: **Manager of Echo Farms, LLC**  
 Street address: **c/o Matrix Development Group, CN 4000**  
 City, state, zip: **Cranbury, NJ 08512**  
 Phone number(s): **732-521-2900**  
 Email: **jtaylor@matrixcompanies.com**

Signature: \_\_\_\_\_

Date: \_\_\_\_\_

I, Donna M. Papkin, a Notary Public for the State of New Jersey  
 County of Middlesex, do hereby certify that Joseph S. Taylor  
 personally appeared before me this 25<sup>th</sup> day of March 2019 and  
 acknowledge the due execution of the Operations and Maintenance Agreement.

Witness my hand and official seal, Donna M. Papkin

Donna M. Papkin  
 Notary Public of New Jersey  
 ID# 50090750  
 My Commission Expires October 1, 2023





Seal

My commission expires

Donna M. Papkin  
~~Notary Public of New Jersey~~  
ID# 50090750  
My Commission Expires October 1, 2023

## Wet Detention Pond Maintenance Requirements

The wet detention basin system is defined as the wet detention basin, pretreatment including forebays and the vegetated filter if one is provided.

### Important maintenance procedures:

- Immediately after the wet detention basin is established, the plants on the vegetated shelf and perimeter of the basin should be watered twice weekly if needed, until the plants become established (commonly six weeks).
- No portion of the wet detention pond should be fertilized after the first initial fertilization that is required to establish the plants on the vegetated shelf.
- Stable groundcover should be maintained in the drainage area to reduce the sediment load to the wet detention basin.
- If the basin must be drained for an emergency or to perform maintenance, the flushing of sediment through the emergency drain should be minimized to the maximum extent practical.
- Once a year, a dam safety expert should inspect the embankment.

After the wet detention pond is established, it should be inspected **once a month and within 24 hours after every storm event greater than 1.0 inches (or 1.5 inches if in a Coastal County)**. Records of operation and maintenance should be kept in a known set location and must be available upon request.

Inspection activities shall be performed as follows. Any problems that are found shall be repaired immediately.

BMP element:	Potential problem:	How I will remediate the problem:
<b>The entire BMP</b>	Trash/debris is present.	Remove the trash/debris.
<b>The perimeter of the BMP</b>	Areas of bare soil and/or erosive gullies have formed.	Regrade the soil if necessary to remove the gully, and then plant a ground cover and water until it is established. Provide lime and a one-time fertilizer application.
	Vegetation is too short or too long.	Maintain vegetation at a height of approximately six inches.
<b>The inlet device</b>	The pipe is clogged.	Unclog the pipe. Dispose of the sediment off-site.
	The pipe is cracked or otherwise damaged.	Replace the pipe.
	Erosion is occurring in the swale.	Regrade the swale if necessary to smooth it over and provide erosion control devices such as reinforced turf matting or riprap to avoid future problems with erosion.
	Stone verge is clogged or covered in sediment (if applicable).	Remove sediment and replace with clean stone.
<b>The forebay</b>	Sediment has accumulated to a depth greater than the original design depth for sediment storage.	Search for the source of the sediment and remedy the problem if possible. Remove the sediment and dispose of it in a location where it will not cause impacts to streams or the BMP.
	Erosion has occurred.	Provide additional erosion protection such as reinforced turf matting or riprap if needed to prevent future erosion problems.
	Weeds are present.	Remove the weeds, preferably by hand. If pesticide is used, wipe it on the plants rather than spraying.
<b>The vegetated shelf</b>	Best professional practices show that pruning is needed to maintain optimal plant health.	Prune according to best professional practices
	Plants are dead, diseased or dying.	Determine the source of the problem: soils, hydrology, disease, etc. Remedy the problem and replace plants. Provide a one-time fertilizer application to establish the ground cover if a soil test indicates it is necessary.
	Weeds are present.	Remove the weeds, preferably by hand. If pesticide is used, wipe it on the plants rather than spraying.



**Wet Detention Pond Maintenance Requirements (Continued)**

<b>The main treatment area</b>	Sediment has accumulated to a depth greater than the original design sediment storage depth.	Search for the source of the sediment and remedy the problem if possible. Remove the sediment and dispose of it in a location where it will not cause impacts to streams or the BMP.
	Algal growth covers over 50% of the area.	Consult a professional to remove and control the algal growth.
	Cattails, phragmites or other invasive plants cover 50% of the basin surface.	Remove the plants by wiping them with pesticide (do not spray).
<b>The embankment</b>	Shrubs have started to grow on the embankment.	Remove shrubs immediately.
	Evidence of muskrat or beaver activity is present.	Use traps to remove muskrats and consult a professional to remove beavers.
	A tree has started to grow on the embankment.	Consult a dam safety specialist to remove the tree.
	An annual inspection by an appropriate professional shows that the embankment needs repair. (if applicable)	Make all needed repairs.
<b>The outlet device</b>	Clogging has occurred.	Clean out the outlet device. Dispose of the sediment off-site.
	The outlet device is damaged	Repair or replace the outlet device.
<b>The receiving water</b>	Erosion or other signs of damage have occurred at the outlet.	Contact the local NC Department of Environment and Natural Resources Regional Office.
<p align="center">The measuring device used to determine the sediment elevation shall be such that it will give an accurate depth reading and not readily penetrate into accumulated sediments.</p>		

## Wet Detention Pond Design Summary

### Wet Pond Diagram

3.2B-2 +

WET POND ID	FOREBAY	MAIN POND	
3.2	3.2B-2A + 3.2B-3A	3.2B-1 3.2B-3	3.2B-2 +
Pretreatment other than forebay?	Permanent Pool El.	Permanent Pool El.	
No	5	5	5
Has Veg. Filter?	Temporary Pool El.	Temporary Pool El.	
No	6.2	6.2	6.2
	Clean Out Depth:	Clean Out Depth:	
	3	5	3
	Sediment Removal El.:	Sediment Removal El.:	
	2	0	2
	Bottom Elevation:	Bottom Elevation:	
	1	-1	1
3.3	3.3B-1A 3.3B-1B	3.3B-1 3.3B-2	
Pretreatment other than forebay?	Permanent Pool El.	Permanent Pool El.	
No	13	13	13
Has Veg. Filter?	Temporary Pool El.	Temporary Pool El.	
No	13.75	13.75	13.15
	Clean Out Depth:	Clean Out Depth:	
	4	6	4
	Sediment Removal El.:	Sediment Removal El.:	
	9	7	9
	Bottom Elevation:	Bottom Elevation:	
	8	6	8
3.4			
Pretreatment other than forebay?	Permanent Pool El.	Permanent Pool El.	
No	6.25	6.25	
Has Veg. Filter?	Temporary Pool El.	Temporary Pool El.	
No	7.5	7.5	
	Clean Out Depth:	Clean Out Depth:	
	2.75	6.25	
	Sediment Removal El.:	Sediment Removal El.:	
	3.5	0	
	Bottom Elevation:	Bottom Elevation:	
	0	-1	